PORTUGUESE MAPS AND PLANS OF CEYLON,

1650.

Published by P. E. PIERIS, Litt. D.

PRINTERS
The Colombo Apothecaries Co., Ltd.,
Colombo,
1926.

NOTE.

This is a reproduction of certain Portuguese Maps and Plans in manuscript, contained in a volume purchased from Messrs. Maggs Brothers of London by the Library of Congress, Washington, D.C., photographs of which have been secured through the great courtesy of its Librarian, The volume bears the date 1650, and the Title Plantas das Fortalezas, Pagodes, &ca. da Ilha de Ceilão. It contains 2 leaves, 33 plans, and one folded Map, $11\frac{1}{2} \times 15\frac{3}{4}$ inches in size.

This book is not sold for profit. Through the kindness of the Government of Ceylon, the blocks were prepared by the Survey Department at cost price.

P. E. PIERIS.

Kandy.

INDEX.

	Page
Title Page	1
The Royal Arms of Portugal	2
Map of Ceylon	3
Colombo	4
Negumbo	5
Fort of Negumbo	6
Chilaw	7
Puttalam	8
Jafanapatam	9
Plan of the Fortification	10
Point Pedro	11
Rio da Crus	12
Triconamalai	13
Plan of the Fort	14
Plan of the Temple	15
Batticalo	16
Panawa	17
Kumbukkan Oya	18
Menik Ganga	19
Kirindi Oya	20
The Salt Pans	21
Walawe Ganga	22
Gandara ?	23
Devundara	24
Plan of the Temple	25
Matara	26
Weligama	27
Galle	28
Plan of the Fort	29
Alutgama	30
Kalutara	31
Panadura	32
Plan of the Fort	33
Malwana	34
Menikkadawara	35
Fort of Sabaragamuwa	36

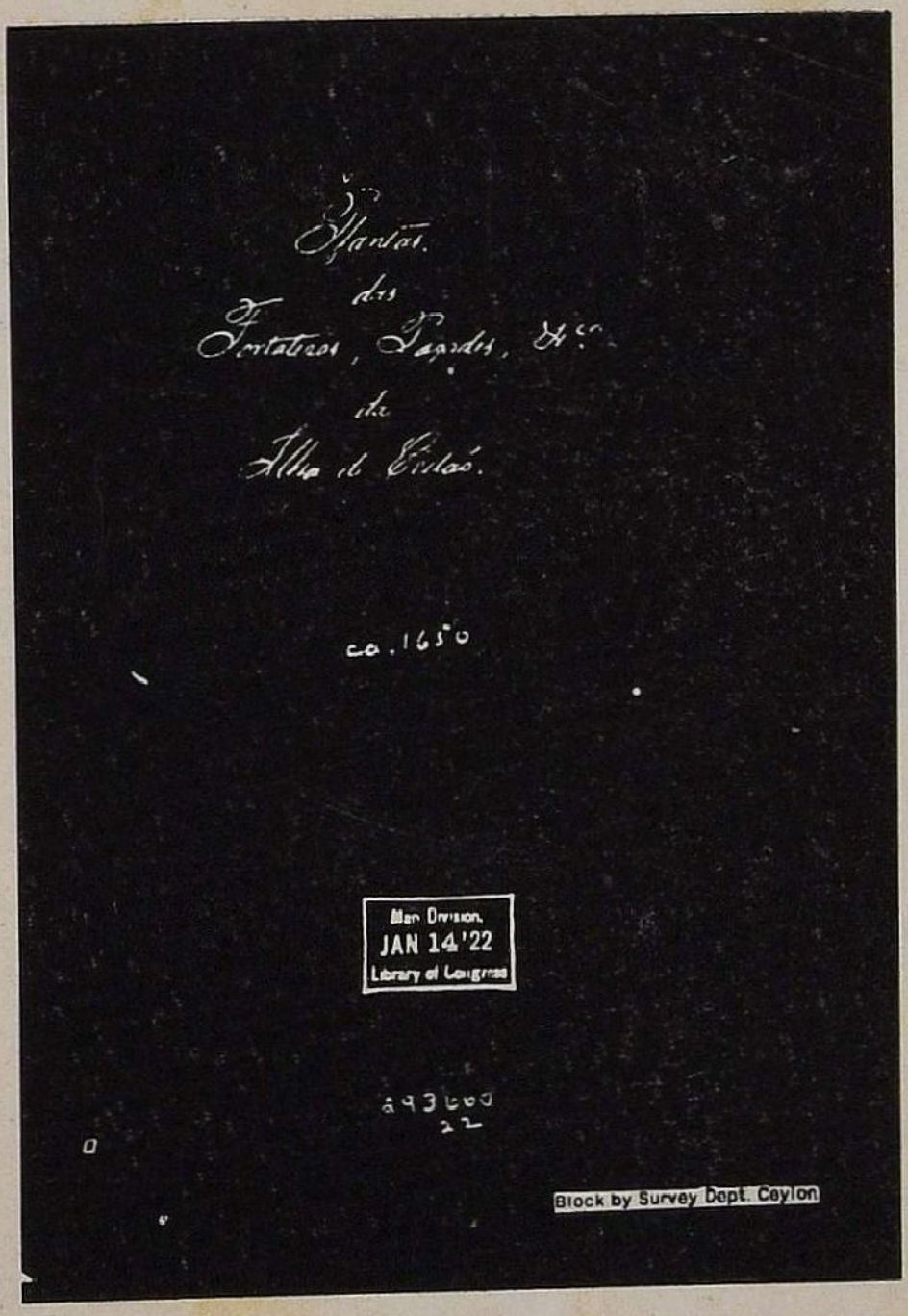

Plantas
das
Fortalezas, Pagodes, &c.a
da
Ilha de Ceilão.

ca. 1650

Map Division.
JAN 14 '22
Library of Congress

293600
22

Block by Survey Dept. Ceylon


= Ilha de Ceilão. =
Block by Survey Dept. Ceylon

PLANTA DA ILHA DE CEILAO.
TRIQVILLIMALE
MANAR
IAFANAPATAM
PONTA DAS PEDRAS
SETE CORLAS
CADIVA
CALPENTIN
CAIMEL
NEGVMBO
COLVMBO
QVATRO CORLAS
CANDEA
BALANE
PICO DADAO
SEITA VACA
SOFRAGAO
GALE
CALITVRE
PANATVRE
MATVRE


COLVMBO
Block by Survey Dept. Ceylon

NICVMBO
Sitio da fortaleza
Block by Survey Dept. Ceylon

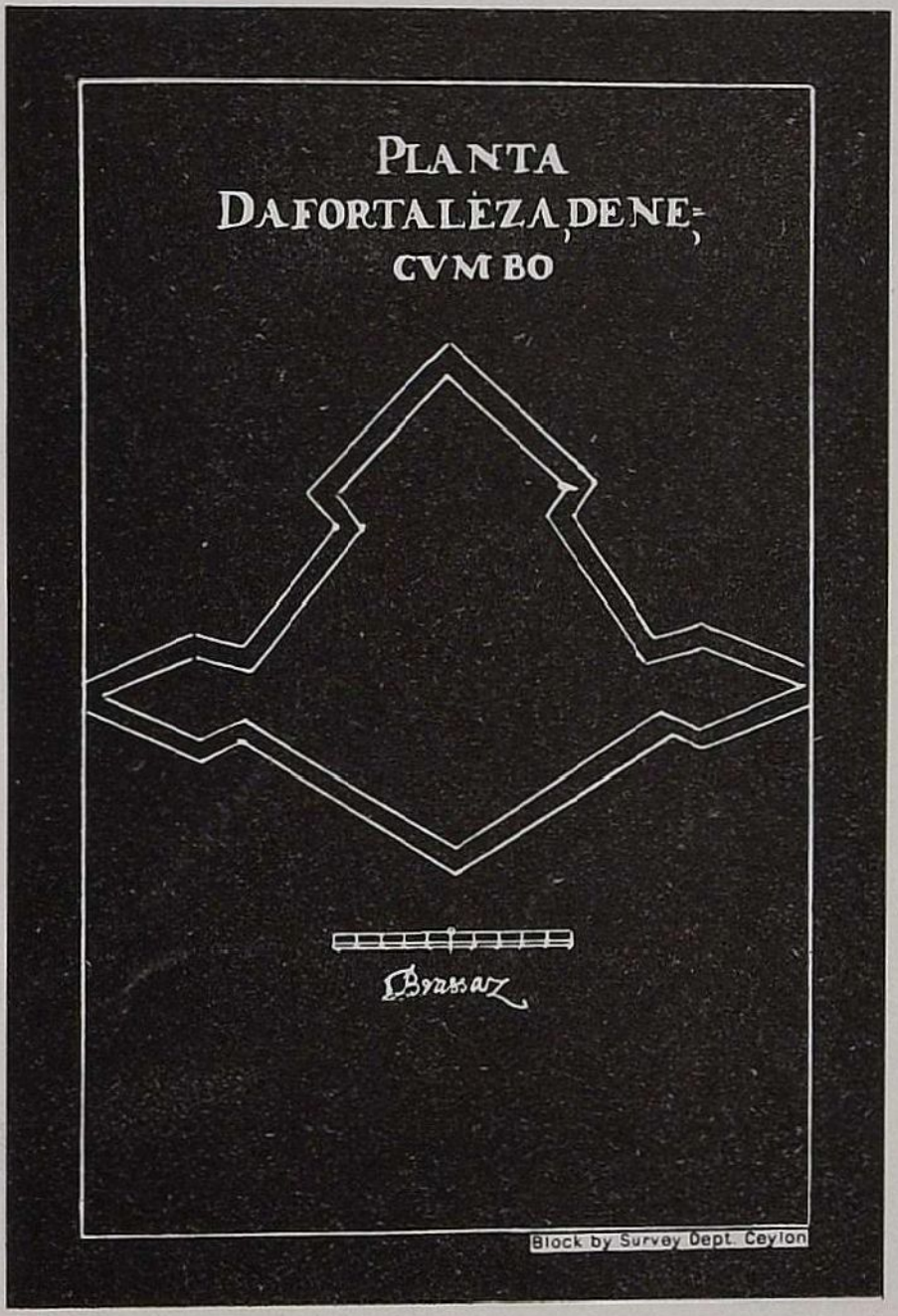
PLANTA
DAFORTALEZA DE NE=
CVMBO
Block by Survey Dept. Ceylon

CHILAO
Block by Survey Dept. Ceylon


PVTALAM
Block by Survey Dept. Ceylon

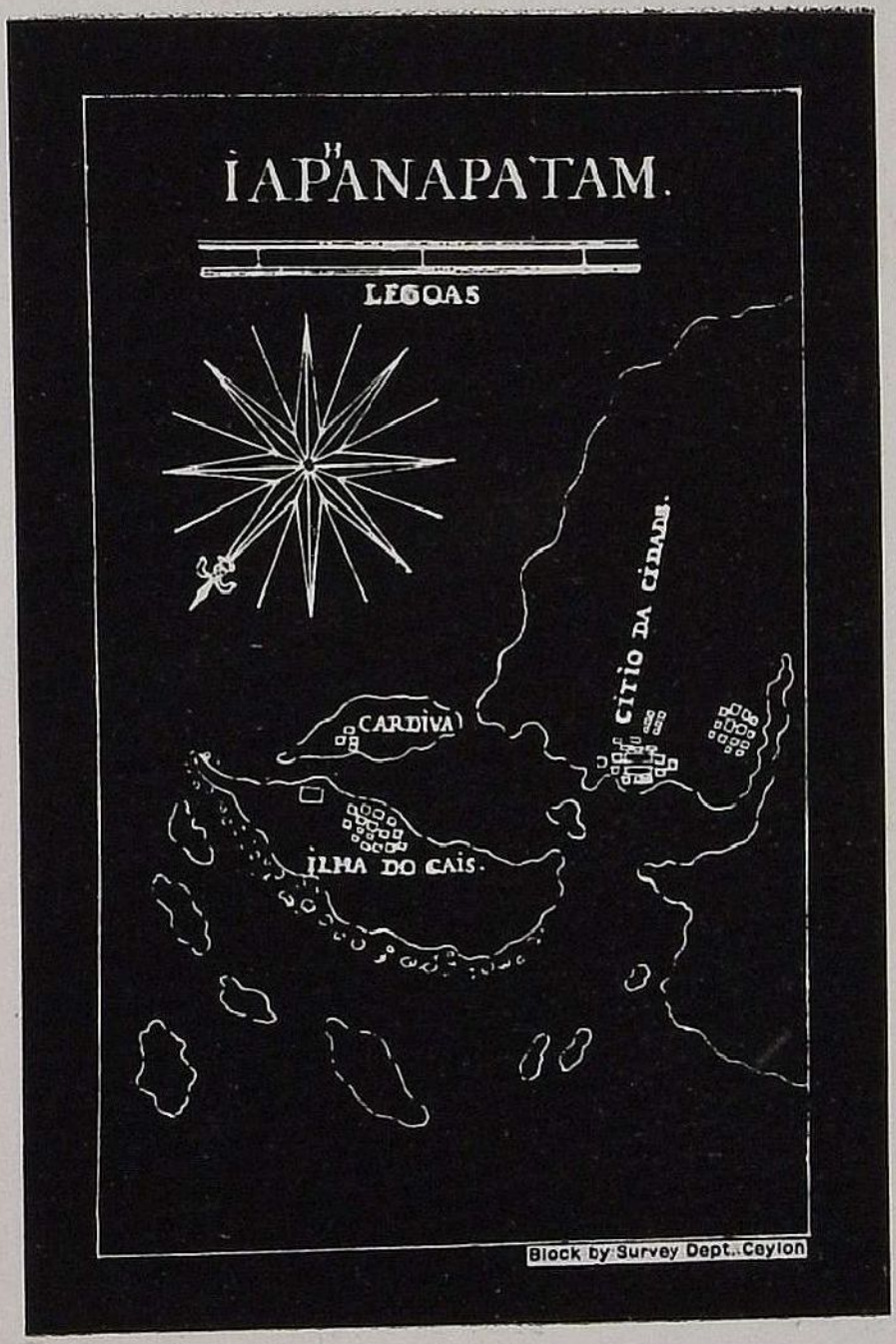
IAPANAPATAM.
LEGOAS
CITIO DA CIDADE.
CARDIVA
ILHA DO CAIS.
Block by Survey Dept., Ceylon


FORMA
DA FORTIFICAÇAN DE IAPHANA-
PATAM.
BRAÇAS.
Block by Survey Dept. Ceylon


PONTA DAS PE=
DRAS.
Block by Survey Dept. Ceylon


RIO DA CRVS.
Block by Survey Dept. Ceylon

TRIQVILLIMALE
PAGODE.
CITIO DA
FORTALLSA
BAIA DOS ARCOS
Block by Survey Dept. Ceylon

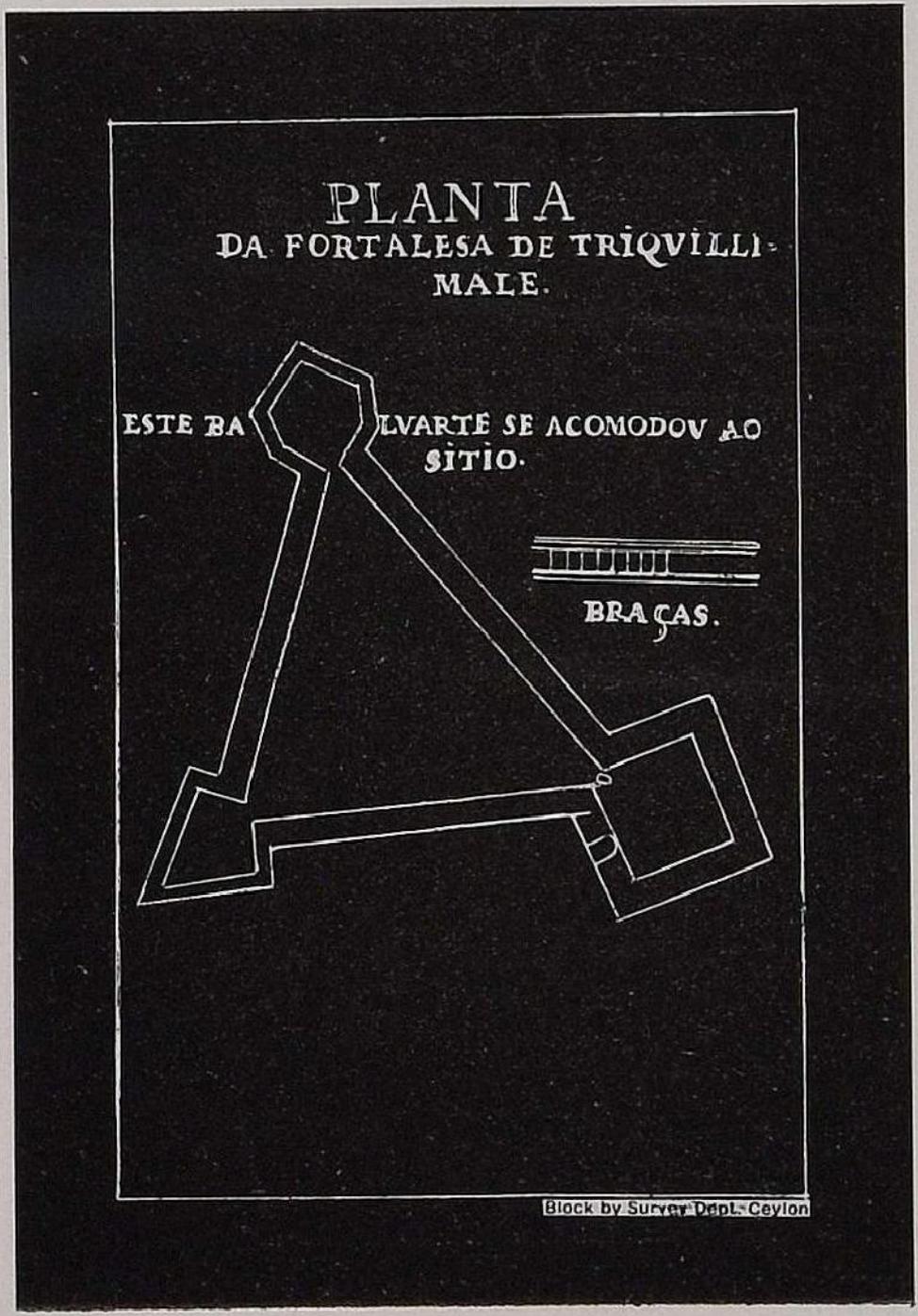
PLANTA
DA FORTALESA DE TRIQVILLI-
MALE.
ESTE BALVARTE SE ACOMODOV AO
SITIO.
BRAÇAS.
Block by Survey Dept. Ceylon


FORMA
DO PAGODE DE TRIQVILLIMALE.
Block by Survey Dept. Ceylon

BATECALOV
LEGOAS.
ALDEAS
TERRA FIRME DA ILHA
Block by Survey Dept. Ceylon

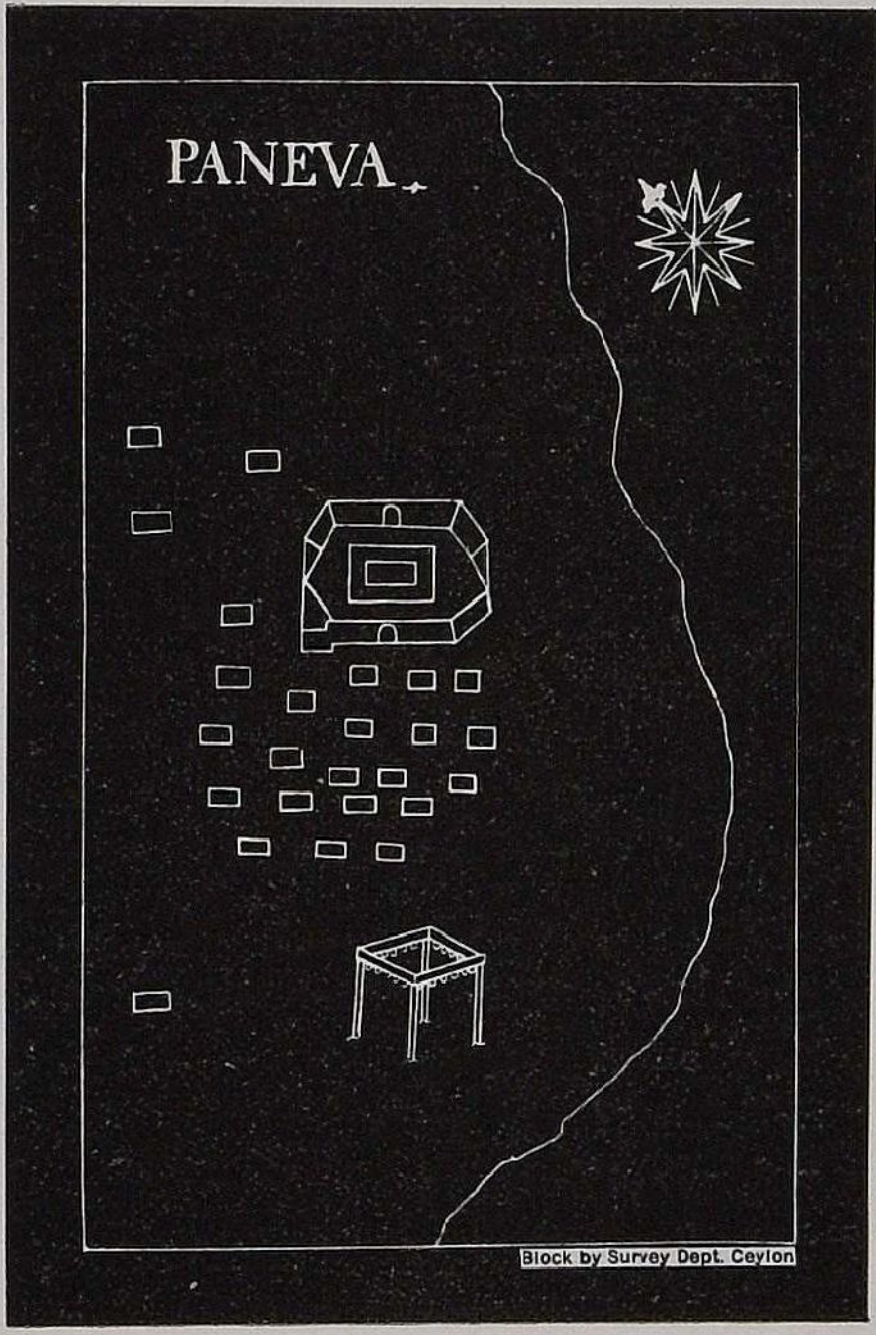
PANEVA
Block by Survey Dept. Ceylon

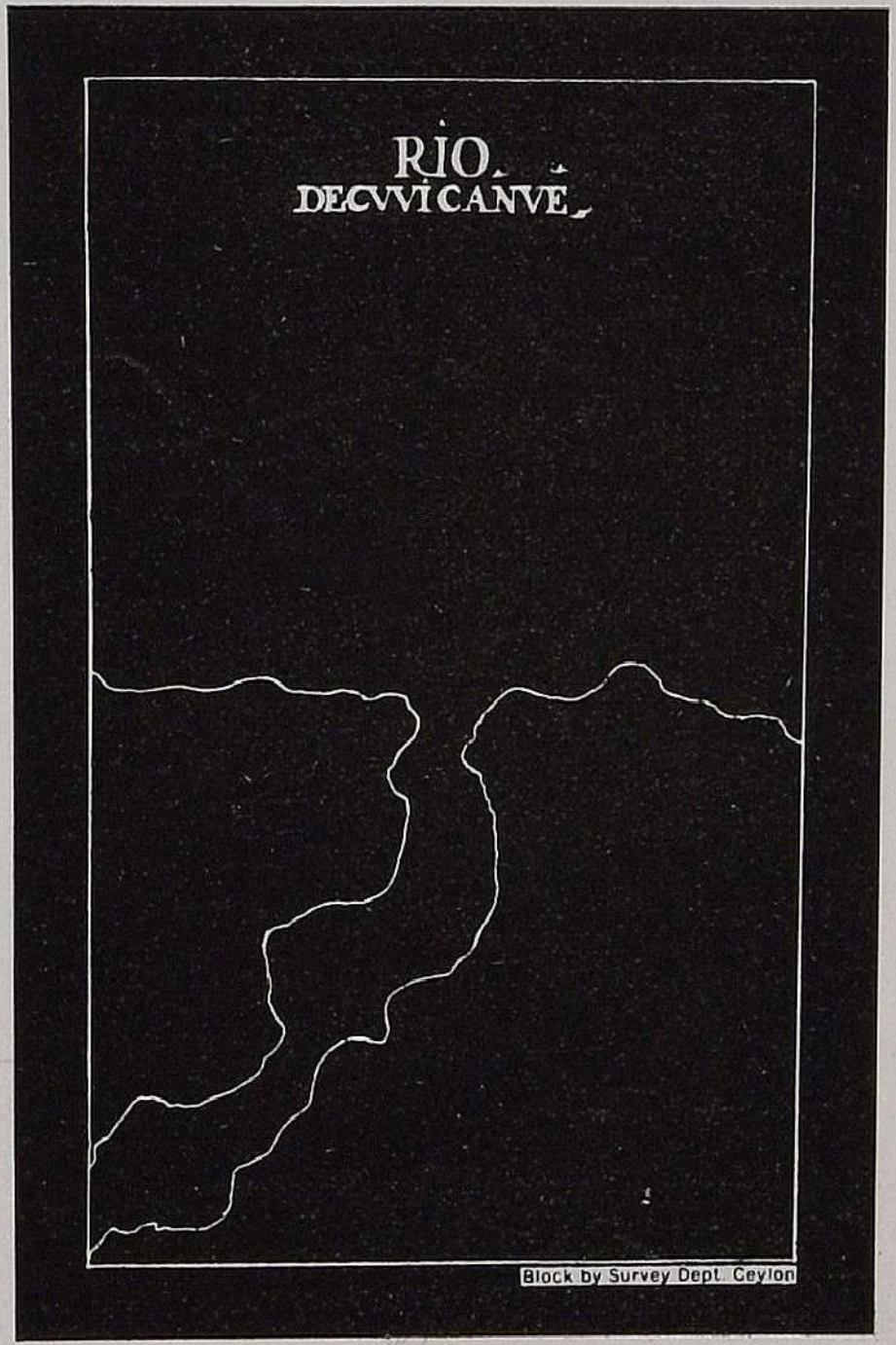
RIO.
DECVVICANVE
Block by Survey Dept. Ceylon


RIO
DAIALLA
Block by Survey Dept. Ceylon


RIO
DE, MAGAMMA
Block by Survey Dept. Ceylon


MARINHA
DOSAL
Block by Survey Dept. Ceylon

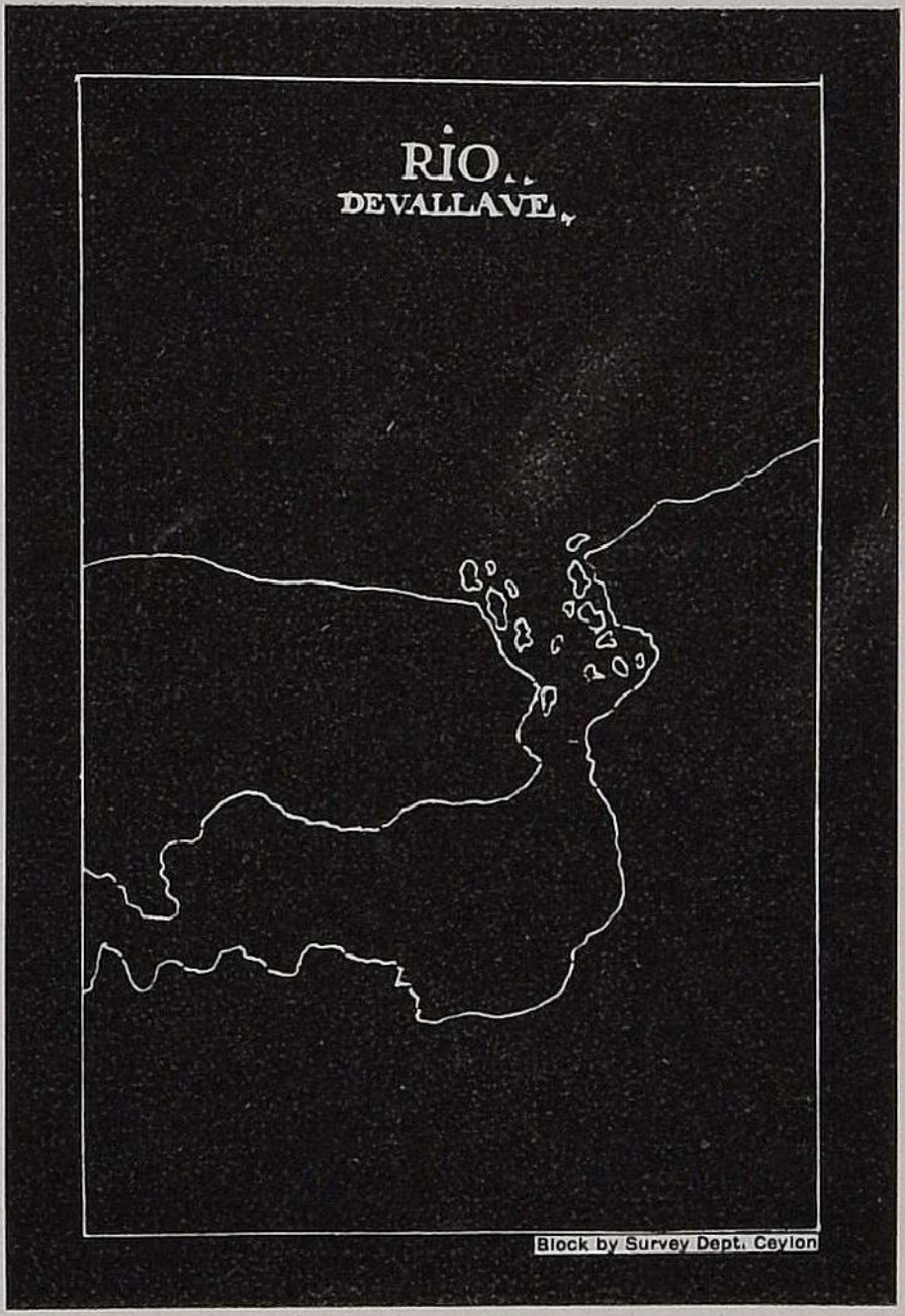
RIO
DEVALLAVE
Block by Survey Dept. Ceylon

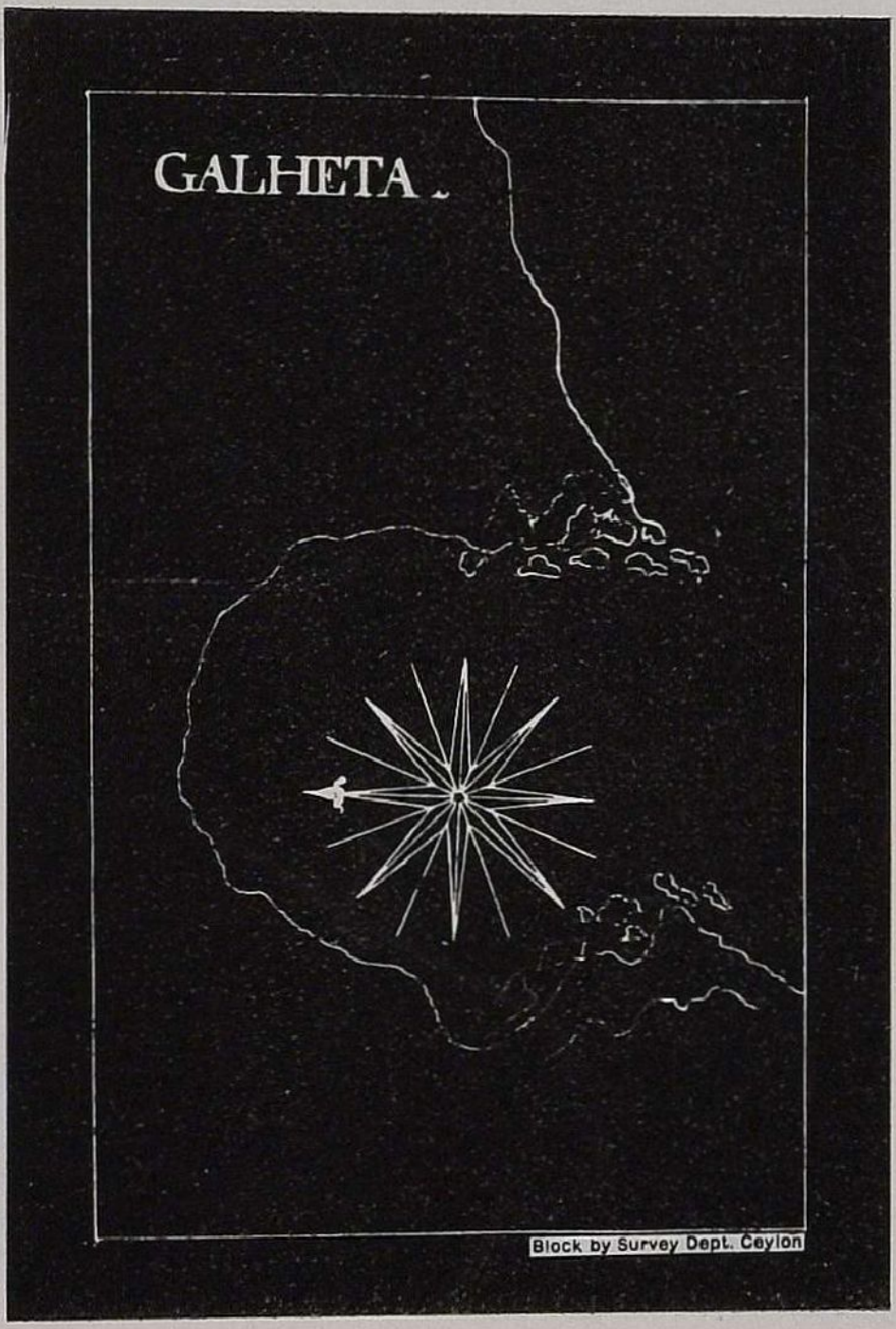
GALHETA
Block by Survey Dept. Ceylon


TANAVARE
PAGODE
Block by Survey Dept. Ceylon


FORMA DO PAGODE DETANAVARE.
Block by Survey Dept. Ceylon


MATVRE·
Block by Survey Dept. Ceylon

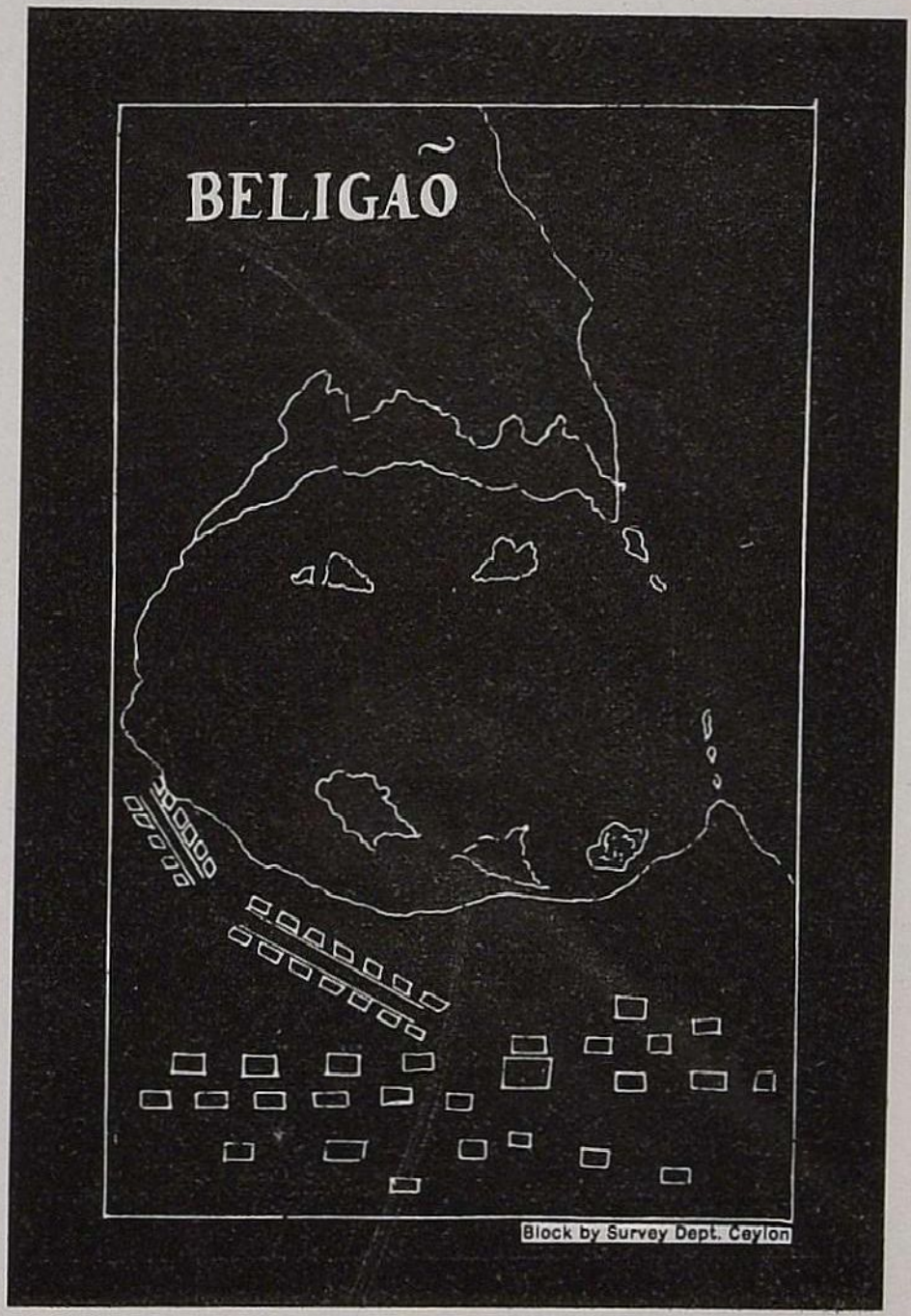
BELIGAÕ
Block by Survey Dept. Ceylon

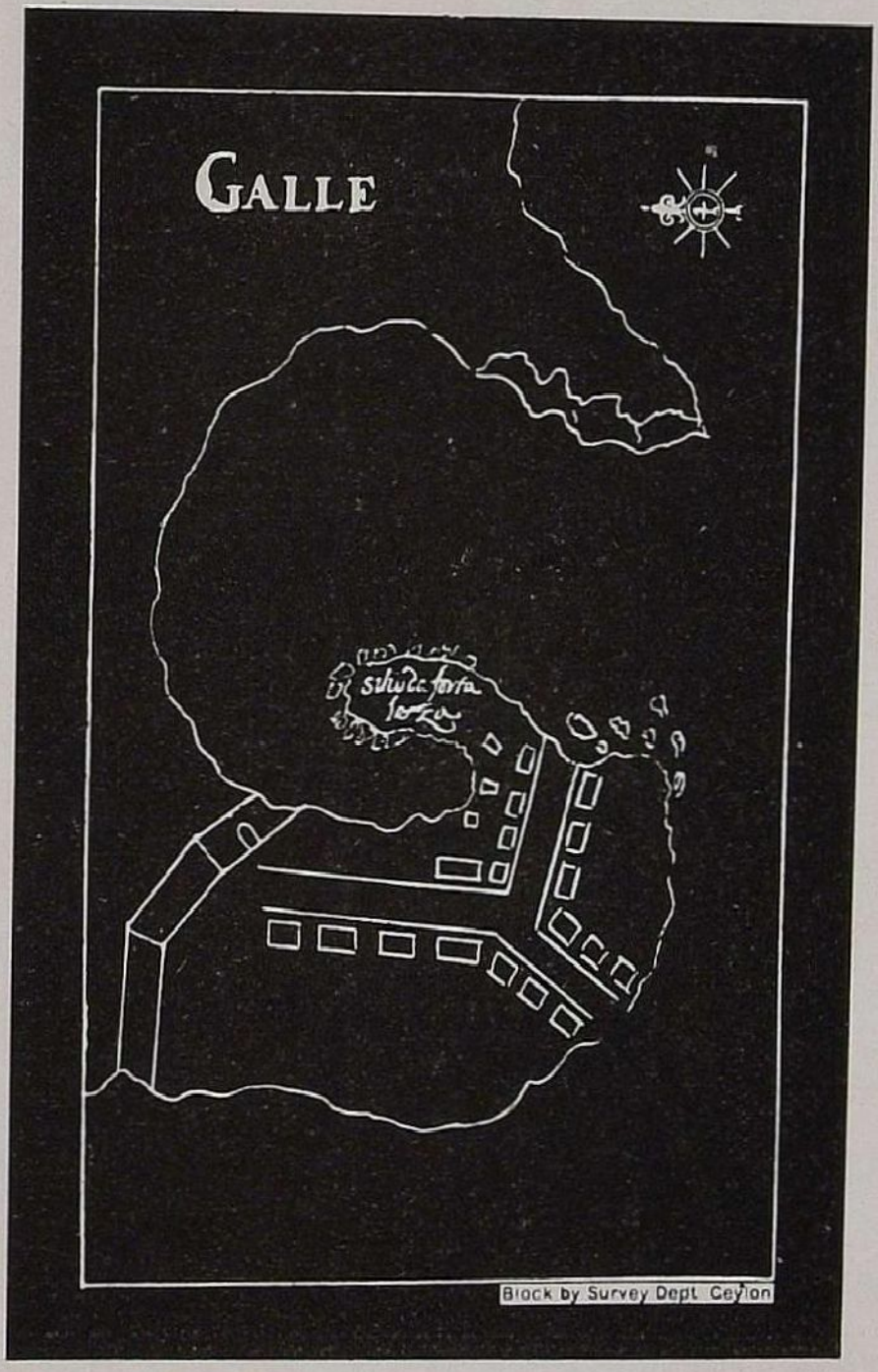
GALLE
Block by Survey Dept. Ceylon

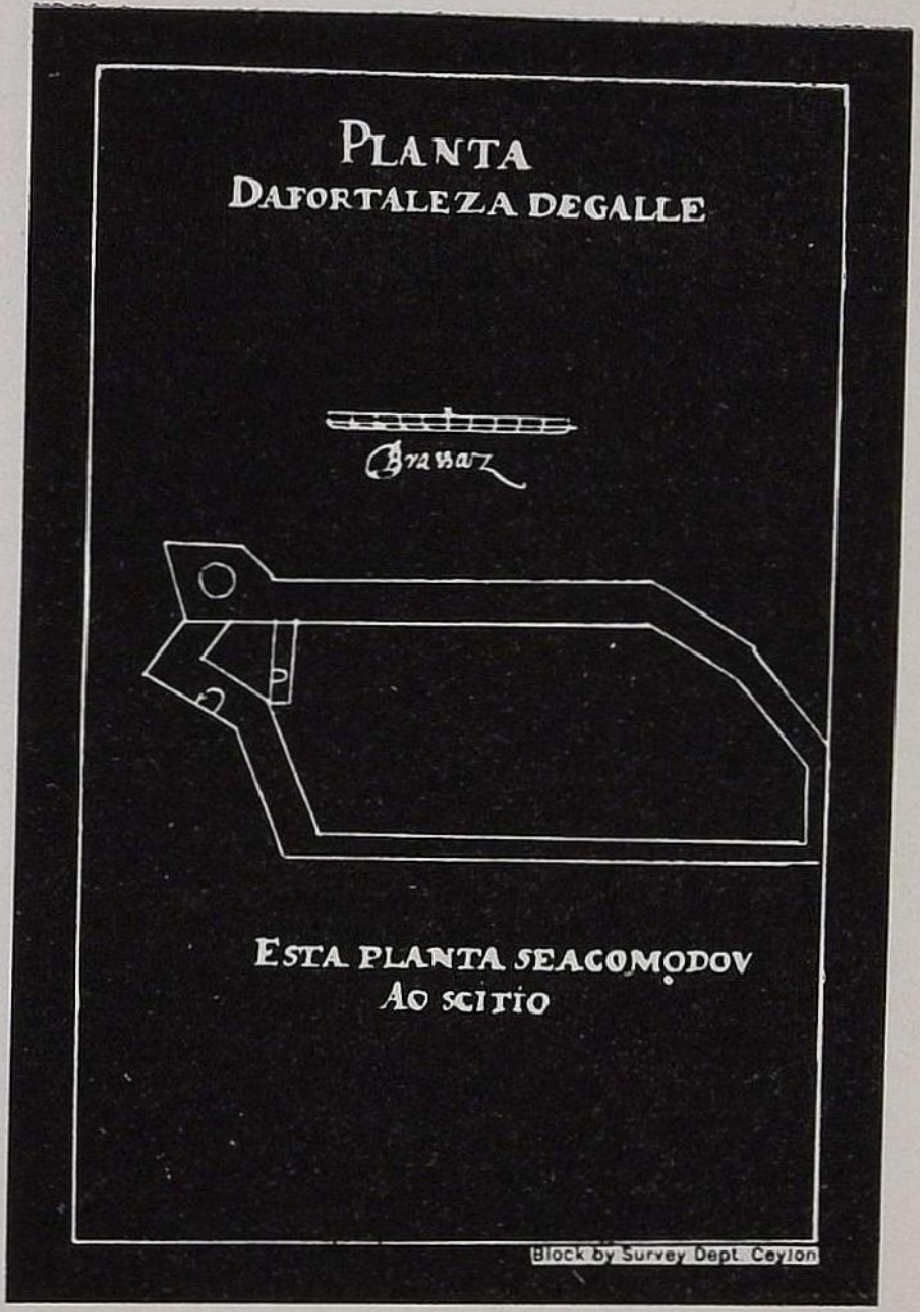
PLANTA
DAFORTALEZA DEGALLE
ESTA PLANTA SEACOMODOV
AO SCITIO
Block by Survey Dept. Ceylon


ALICAÕ
Block by Survey Dept. Ceylon

CALATVRE
Scitio da forta leza
Block by Survey Dept. Ceylon

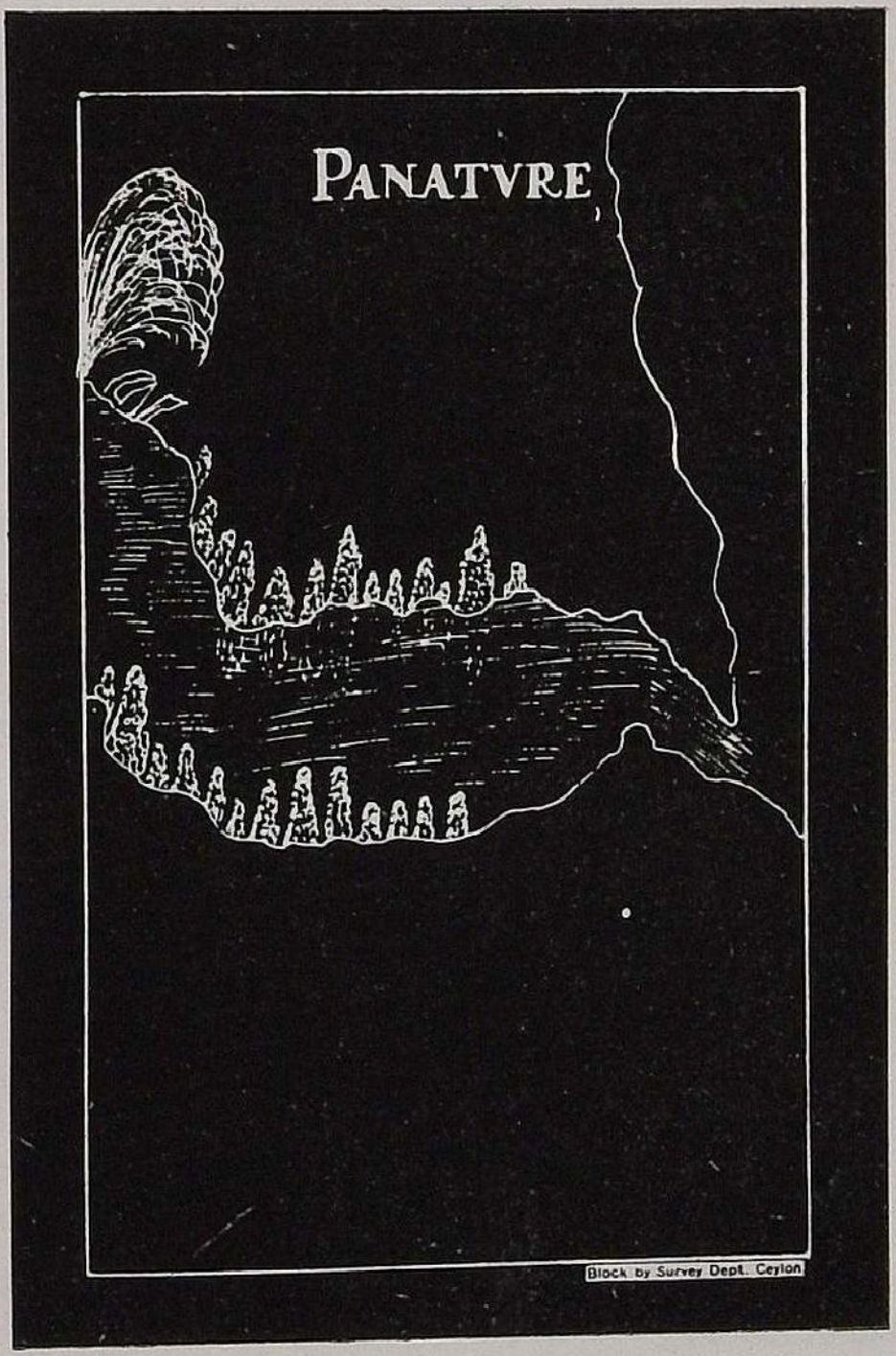
PANATVRE
Block by Survey Dept. Ceylon


PLANTA
DA FORTALEZA DE PANA-
TVRE
BRASSAS
Block by Survey Dept. Ceylon


MALVANA.
Block by Survey Dept. Ceylon

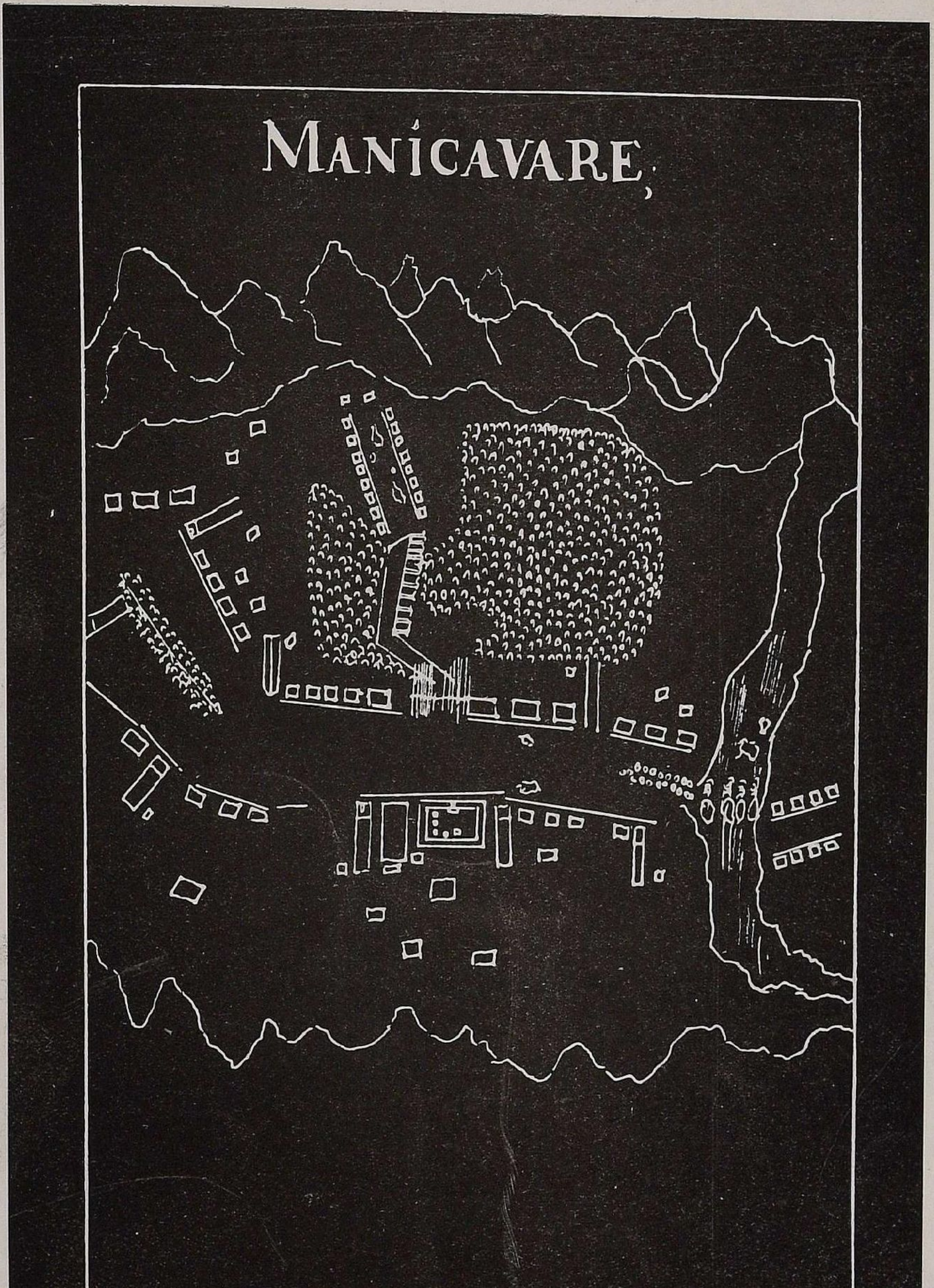
MANICAVARE
Block by Survey Dept. Ceylon

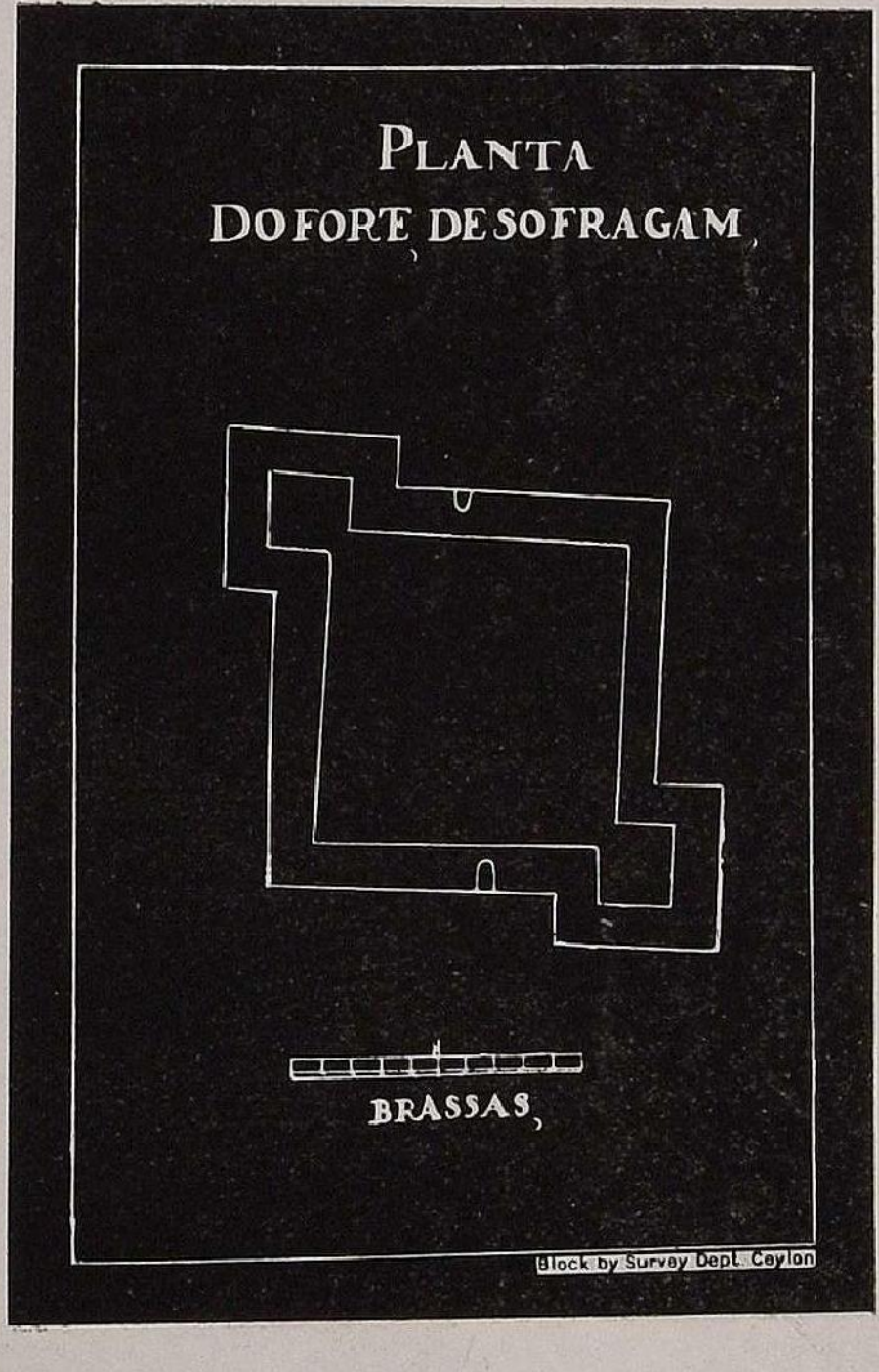
PLANTA
DO FORTE DE SOFRAGAM
BRASSAS
Block by Survey Dept. Ceylon